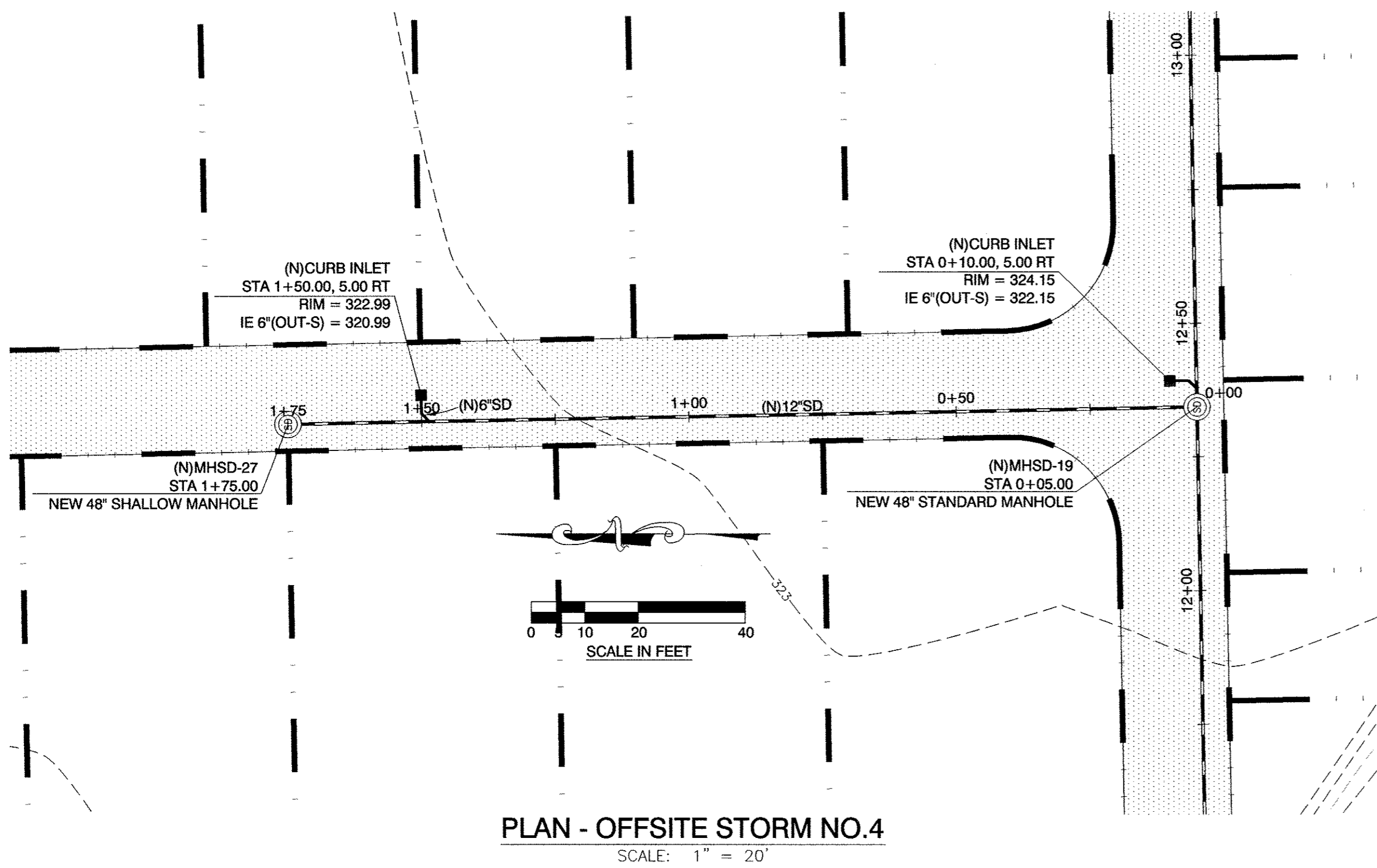
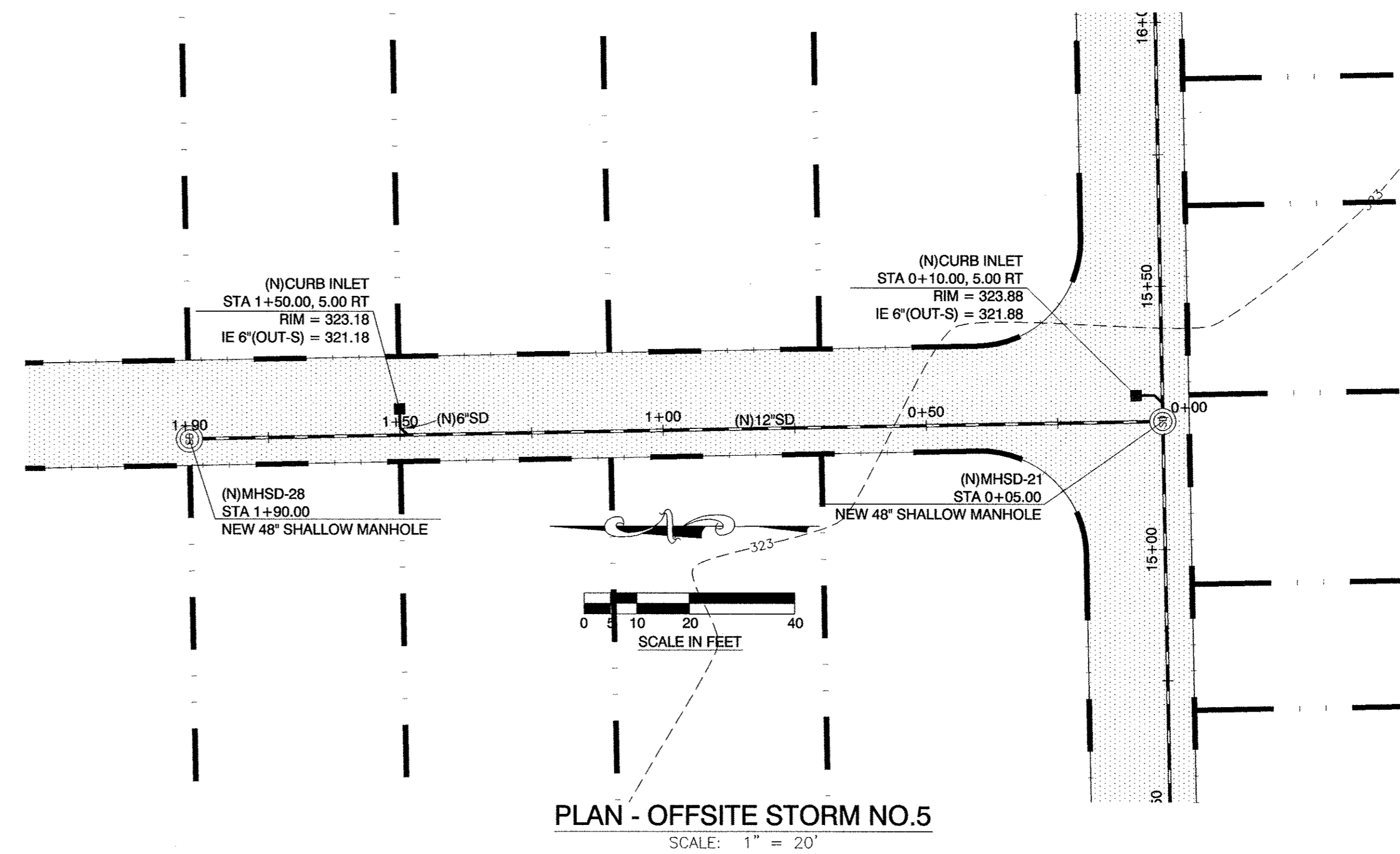


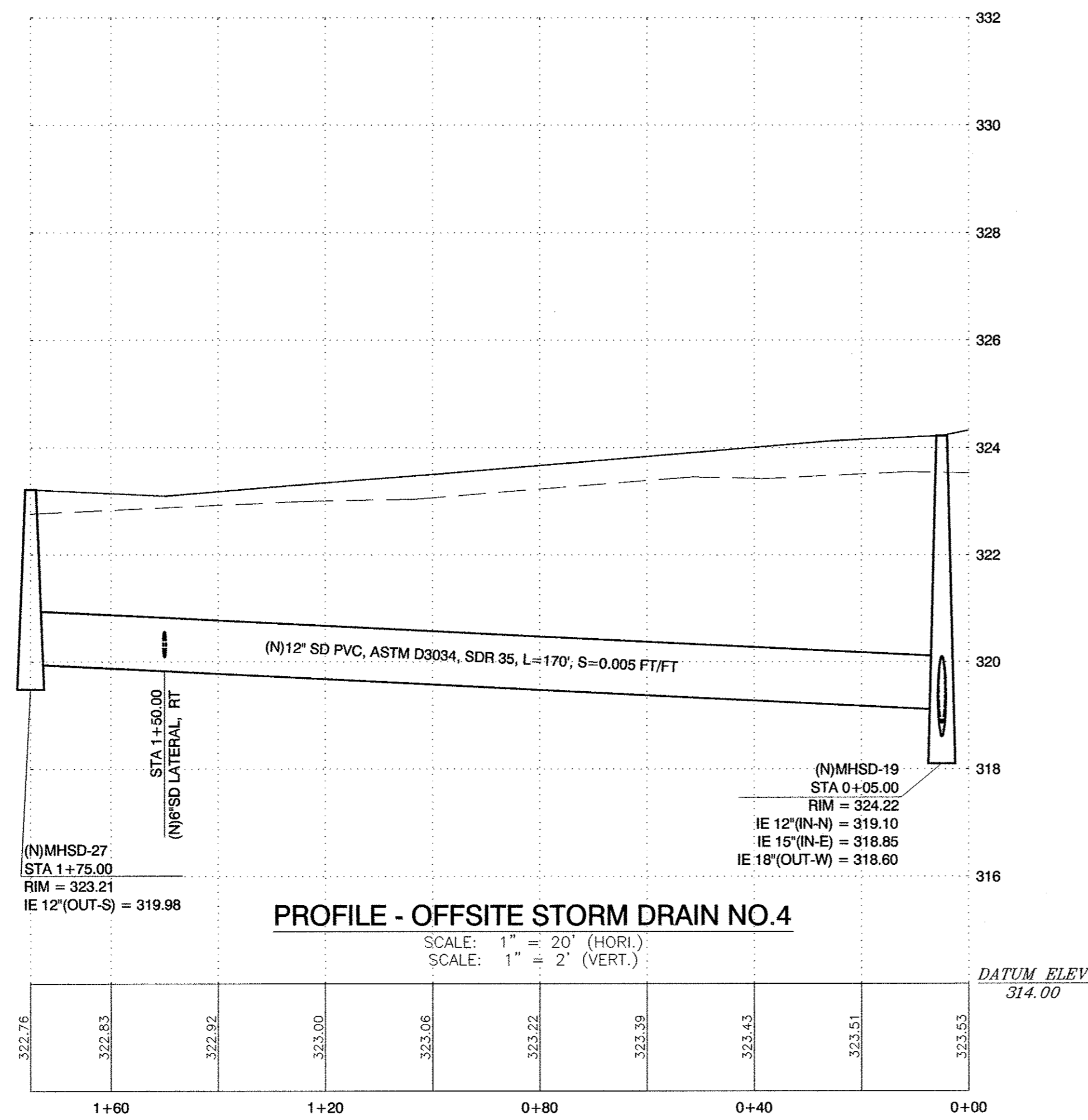
FILE No. I:\LD\2006 Projects\06-413\_RIVERS EDGE\3a Public Drawings\City of Brownsville\06-413\_Plan and Profile-Storm4-Storm5 11/19/07 15:25 - steve



**PLAN - OFFSITE STORM NO.4**  
SCALE: 1" = 20'



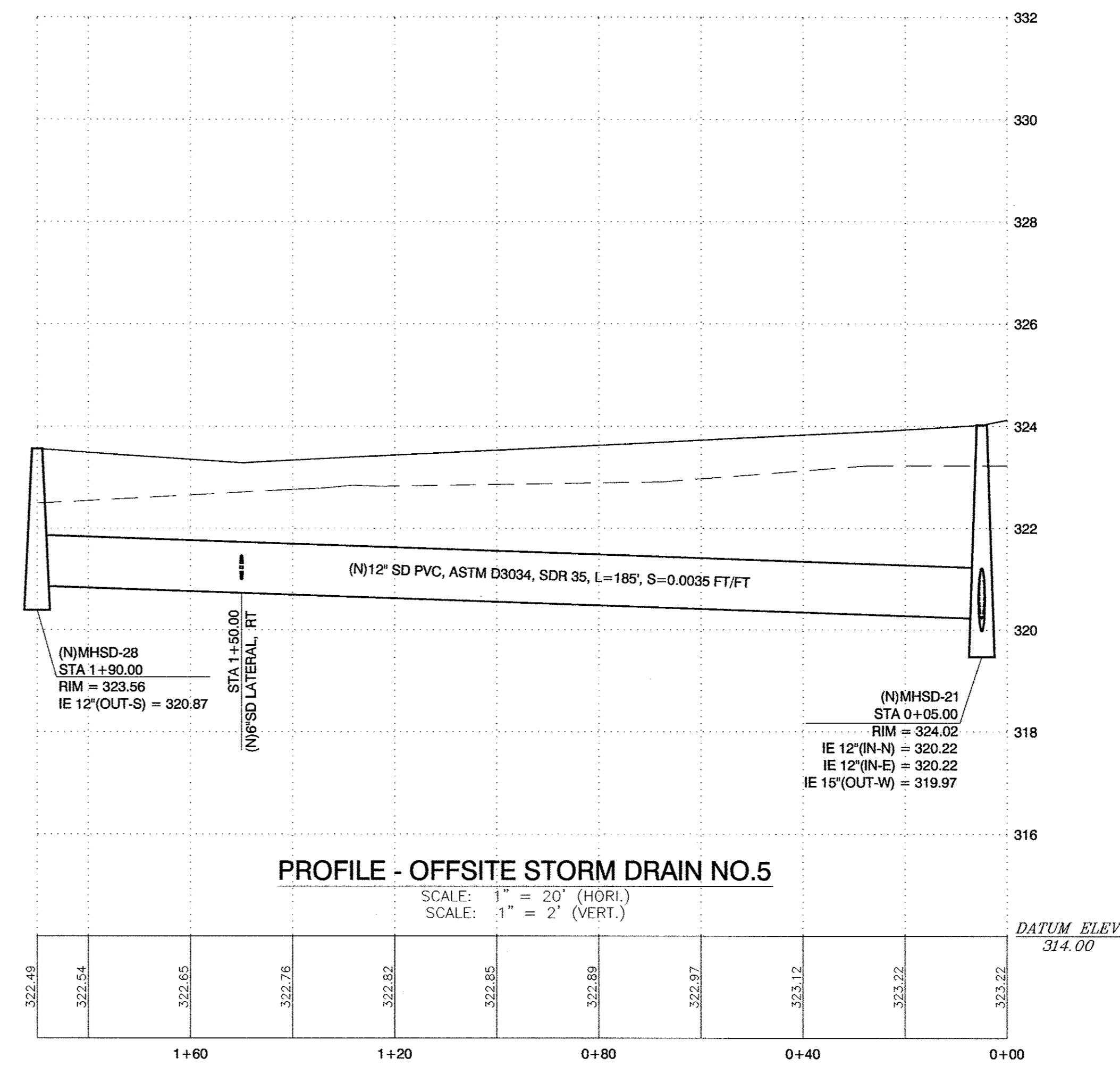
**PLAN - OFFSITE STORM NO.5**  
SCALE: 1" = 20'



**PROFILE - OFFSITE STORM DRAIN NO.4**

SCALE: 1" = 20' (HORI.)  
SCALE: 1" = 2' (VERT.)

DATUM ELEV  
314.00



**PROFILE - OFFSITE STORM DRAIN NO.5**

SCALE: 1" = 20' (HORI.)  
SCALE: 1" = 2' (VERT.)

DATUM ELEV  
314.00

No.	REVISION:	DATE:

**DEVCO**  
Oregon  
engineering inc. (541) 757-8891  
245 NE CONIFER, P.O. BOX 1211  
CORVALLIS, OR 97339  
WWW.DEVCOENGINEERING.COM

© COPYRIGHT 2004  
DEVCO ENGINEERING, INC.  
ALL RIGHTS RESERVED.

**PROJECT:** RIVERS EDGE SUBDIVISION  
**PROJECT LOCATION:** BROWNSVILLE, OREGON  
**CLIENT:** DEPOT AVENUE, LLC

**SHEET TITLE:**  
OFFSITE STORM NO. 4  
PLAN AND PROFILE  
STA 0+00 TO END

OFFSITE STORM NO. 5  
PLAN AND PROFILE  
STA 0+00 TO END

**JOB NO.** 06-413  
**ISSUED:** -  
**DRAWN BY:** DEVCO  
**DRAWING:** **C2.25**  
**# OF SHEETS IN SET:** X