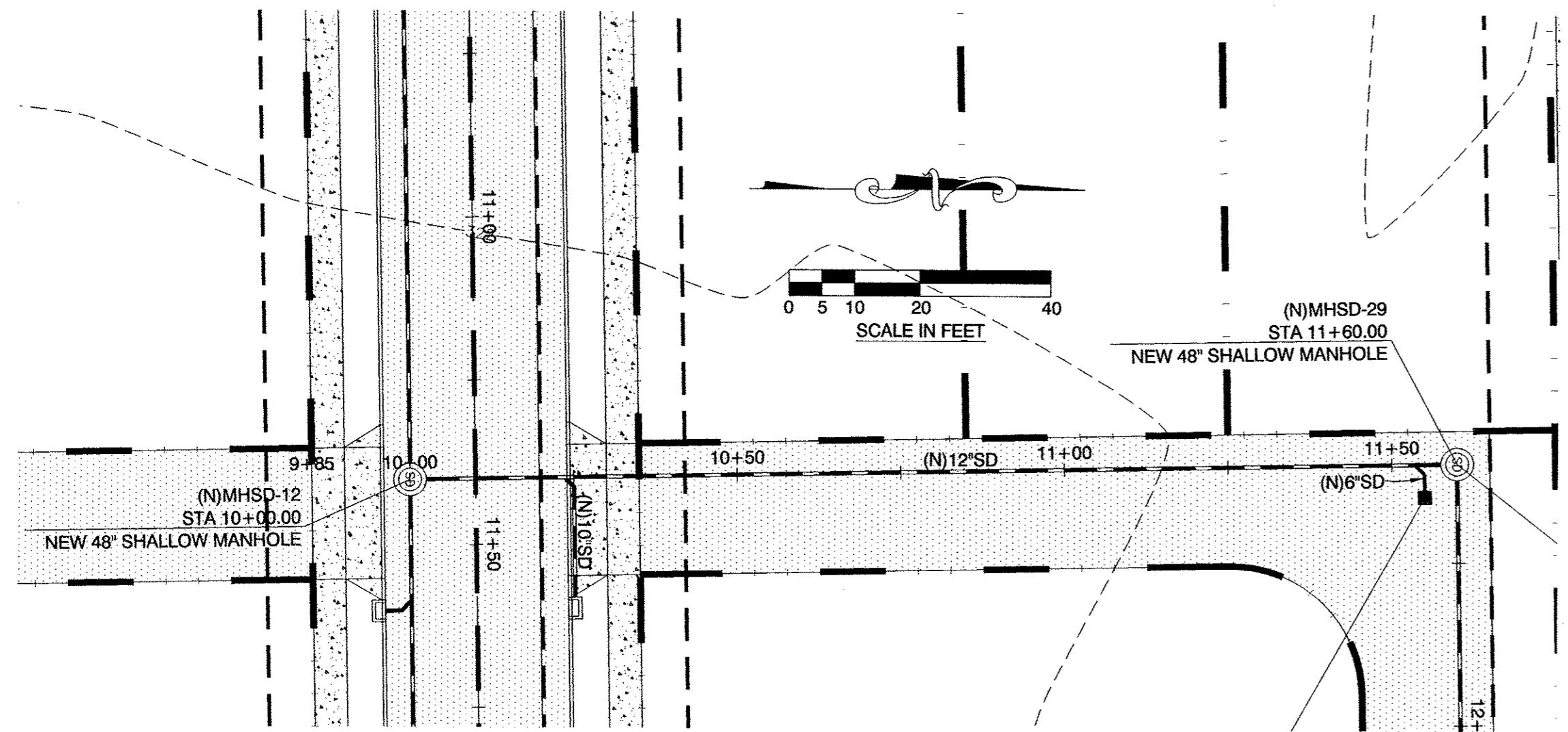
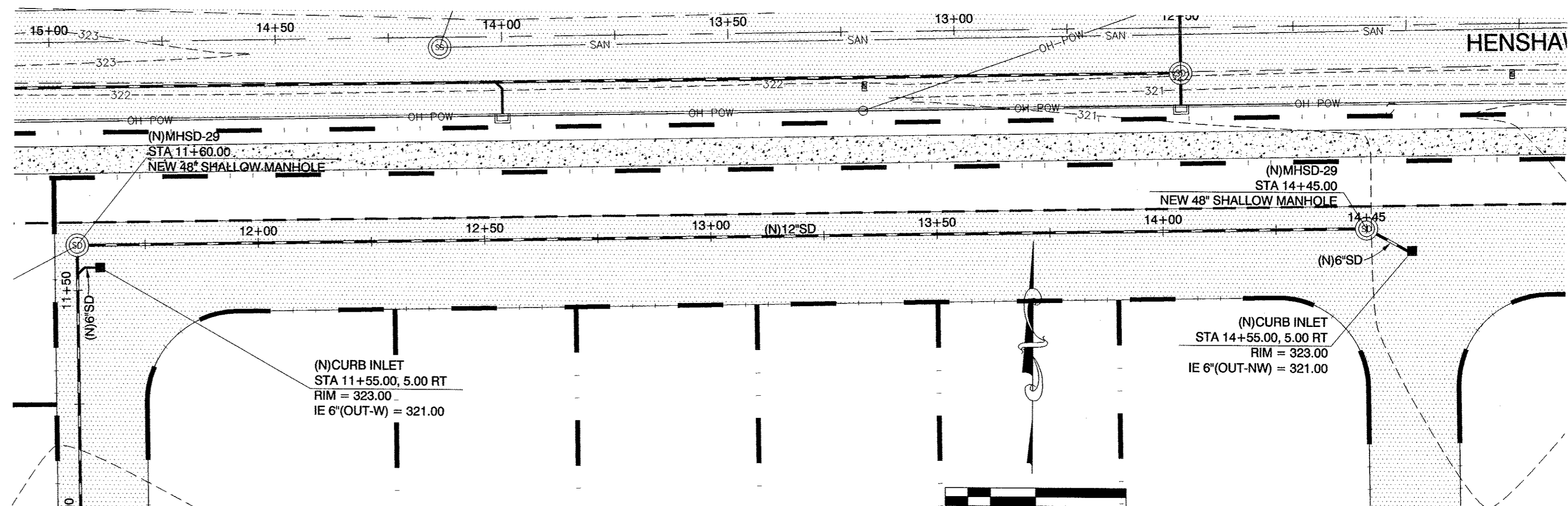


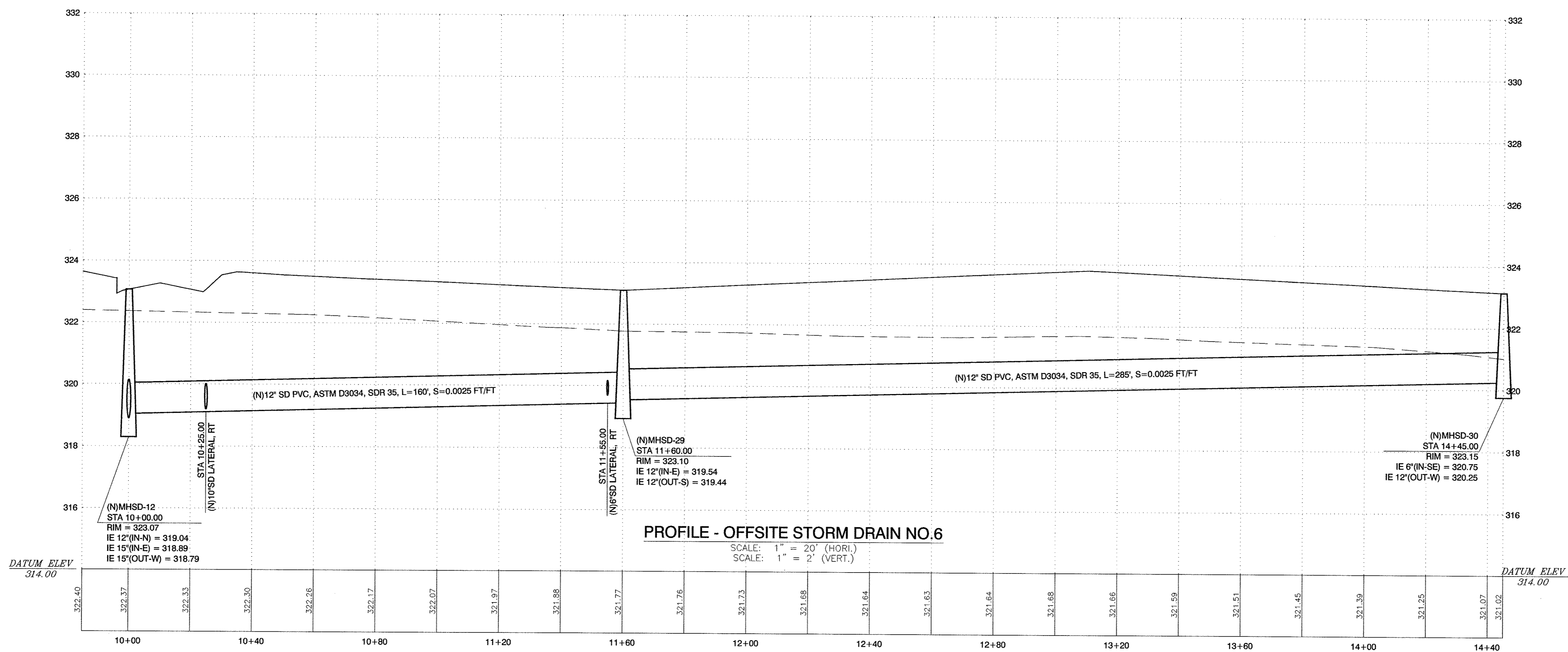
FILE No. I:\LD72006 Projects\06-413\_RIVERS EDGE\06-413\_Plan and Profile-Storm6] 11/19/07 15:26 - stave



**PLAN - OFFSITE STORM NO.6**  
SCALE: 1" = 20'



**PLAN - OFFSITE STORM NO.6**  
SCALE: 1" = 20'



**PROFILE - OFFSITE STORM DRAIN NO.6**

SCALE: 1" = 20' (HORI.)  
SCALE: 1" = 2' (VERT.)

No.	REVISION:	DATE:

**devco**  
engineering inc.  
Corvallis Oregon (509) 757-8891  
245 NE CONIFER, P.O. BOX 1211  
CORVALLIS, OR 97339  
WWW.DEVCOENGINEERING.COM

© COPYRIGHT 2004  
DEVCO ENGINEERING, INC.  
ALL RIGHTS RESERVED.

**PROJECT:** RIVER'S EDGE SUBDIVISION  
**PROJECT LOCATION:** BROWNSVILLE, OREGON  
**CLIENT:** DEPOT AVENUE, LLC

**SHEET TITLE:**  
OFFSITE STORM NO. 6  
PLAN AND PROFILE  
STA 0+00 TO END

**JOB NO.** 06-413  
**ISSUED:** -  
**DRAWN BY:** DEVCO  
**DRAWING:** C2.26  
**# OF SHEETS IN SET:** X